PROPOSED 28-UNITS LOCKABLE STORES FOR HOHOE MUNICIPAL ASS.

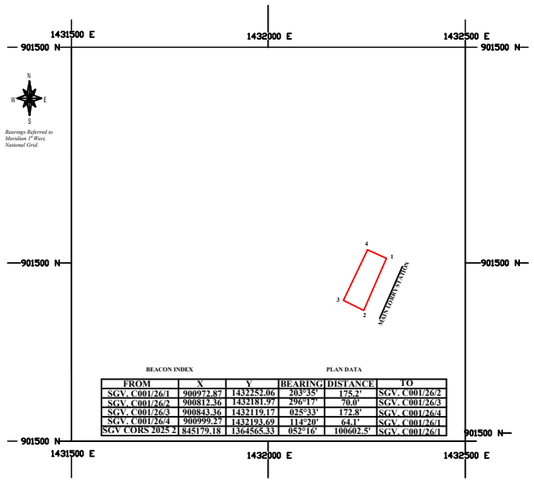

BEACON INDEX / PLAN DATA

FROM	X	Y	BEARING	DISTANCE	TO
SGV. C001/26/1	900972.87	1432252.06	203°35'	175.3'	SGV. C001/26/2
SGV. C001/26/2	900812.36	1432181.97	296°17'	70.0'	SGV. C001/26/3
SGV. C001/26/3	900843.36	1432119.17	025°33'	172.8'	SGV. C001/26/4
SGV. C001/26/4	900999.27	1432193.69	114°20'	64.1'	SGV. C001/26/1
SGV CORS 2025 2	845179.18	1364565.33	052°16'	100602.5'	SGV. C001/26/1

SITE PLAN
SCALE: 1:2500

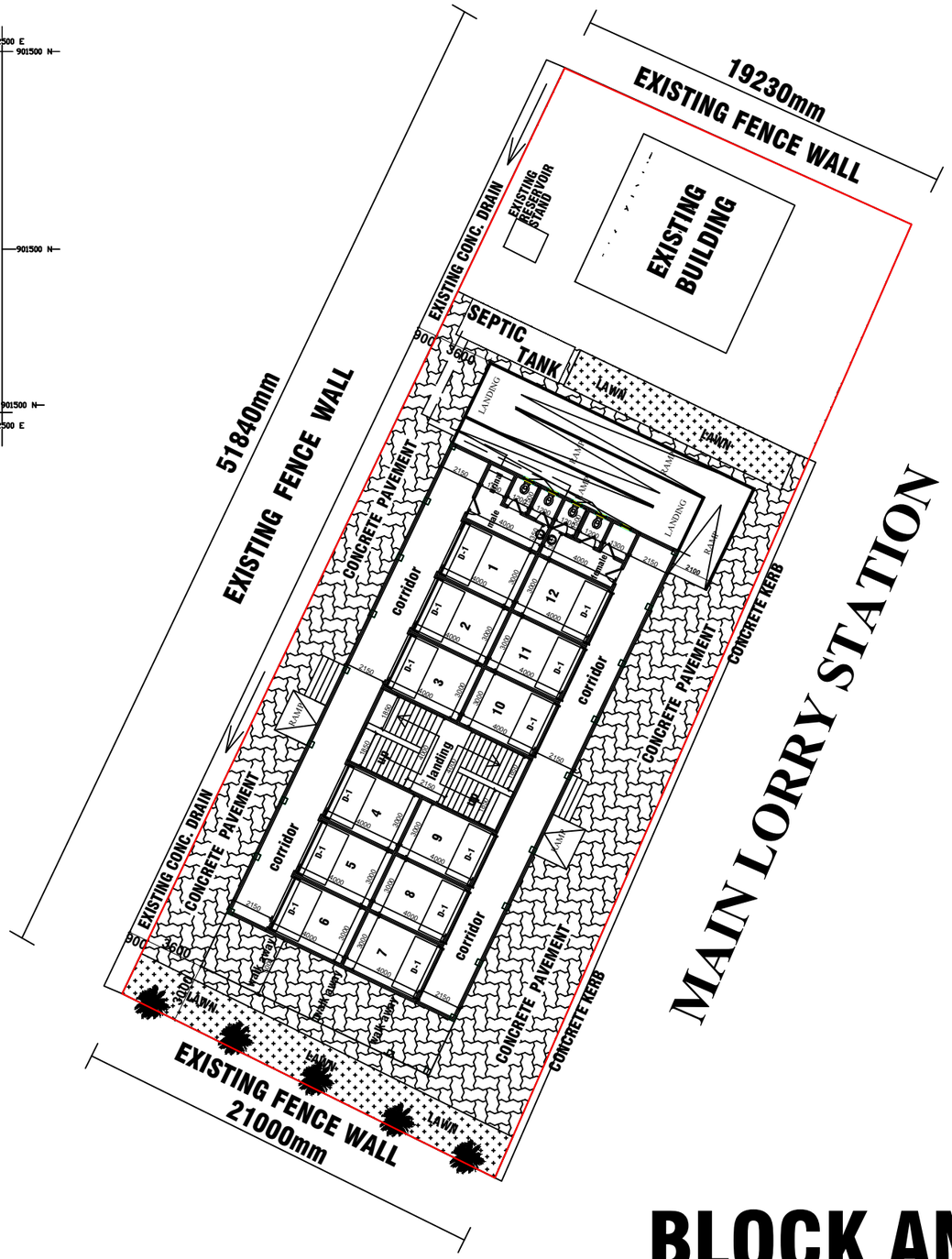

BLOCK AND SITE PLAN

NOTES

a. DO NOT SCALE FROM THE DRAWING.

b. IN CASE OF AMBIQUITY CONSULT THE DESIGNER

c. ALL DIMENSIONMS ARE IN MILLIMETERS

	REVISION	DATE

PROJECT
PROPOSED LOCKABLE STORE

MUNICIPALITY : HOHOE

LOCATION: HOHOE LORRY STATION

CLIENT
HOHOE MUNICIPAL

TITLE
BLOCK AND SITE

DESIGNED BY:

DWG No.

DRAWN BY:

SHEET No.
000

SCALE: 1 : 100

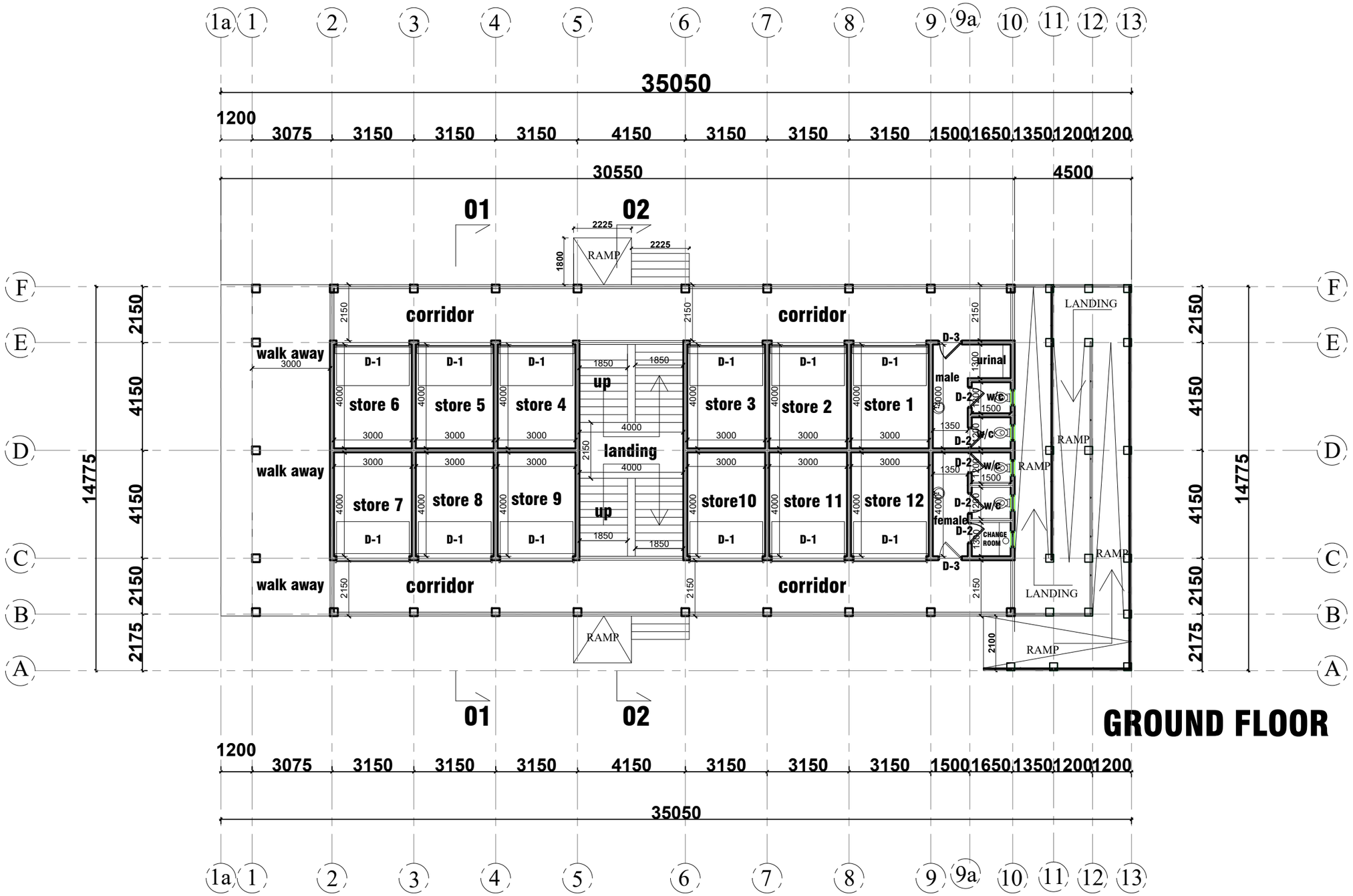

NOTES

a. DO NOT SCALE FROM THE DRAWING.

b. IN CASE OF AMBIQUITY CONSULT THE DESIGNER

c. ALL DIMENSIONMS ARE IN MILLIMETERS

REVISION	DATE

PROJECT

PROPOSED LOCKABLE STORE

MUNICIPALITY : HOHOE

LOCATION: HOHOE LORRY STATION

CLIENT

HOHOE MUNICIPAL

TITLE

GROUND FLOOR

DESIGNED BY:

DWG No.

DRAWN BY:

SHEET No. 001

SCALE: 1 : 100

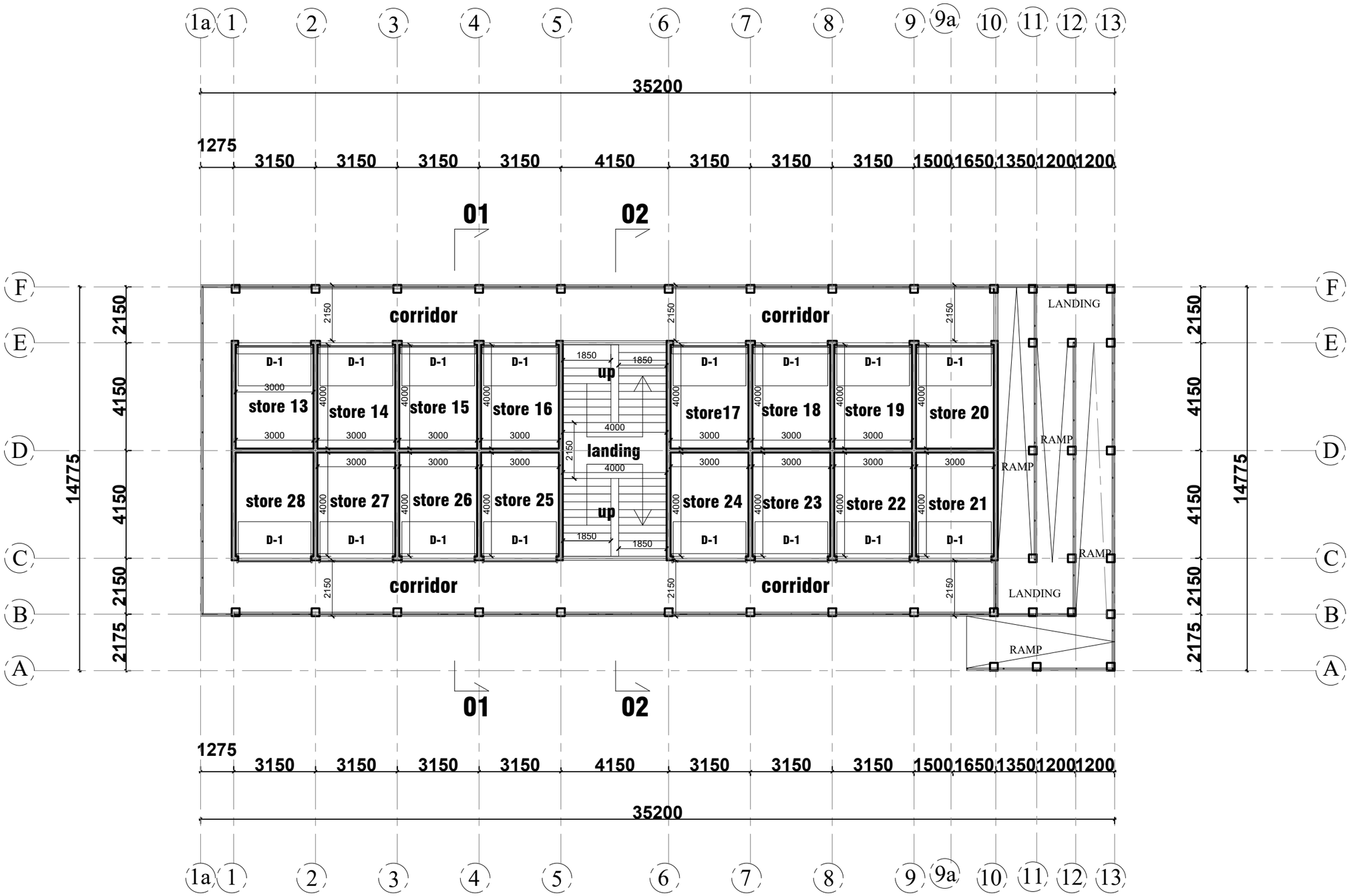

FIRST FLOOR

NOTES

a. DO NOT SCALE FROM THE DRAWING.

b. IN CASE OF AMBIQUITY CONSULT THE DESIGNER

c. ALL DIMENSIONMS ARE IN MILLIMETERS

REVISION	DATE

PROJECT

PROPOSED LOCKABLE STORE

MUNICIPALITY : HOHOE

LOCATION: HOHOE LORRY STATION

CLIENT

HOHOE MUNICIPAL

TITLE

FIRST FLOOR

DESIGNED BY:

DWG No.

DRAWN BY:

SHEET No. 002

SCALE: 1 : 100

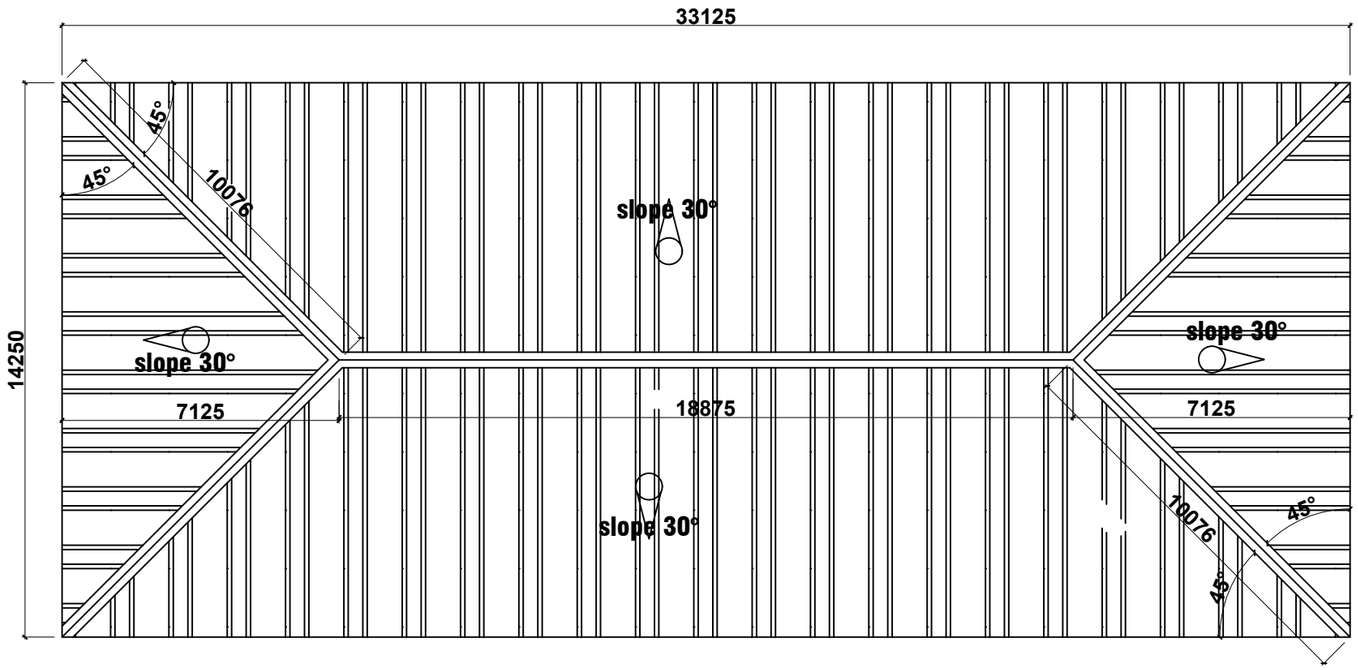

ROOF PLAN

NOTES

a. DO NOT SCALE FROM THE DRAWING.

b. IN CASE OF AMBIQUITY CONSULT THE DESIGNER

c. ALL DIMENSIONMS ARE IN MILLIMETERS

	REVISION	DATE

PROJECT

PROPOSED LOCKABLE STORE

MUNICIPALITY : HOHOE

LOCATION: HOHOE LORRY STATION

CLIENT

HOHOE MUNICIPAL

TITLE

ROOFING

DESIGNED BY:

DWG No.

DRAWN BY:

SHEET No.

003

SCALE: 1 : 100

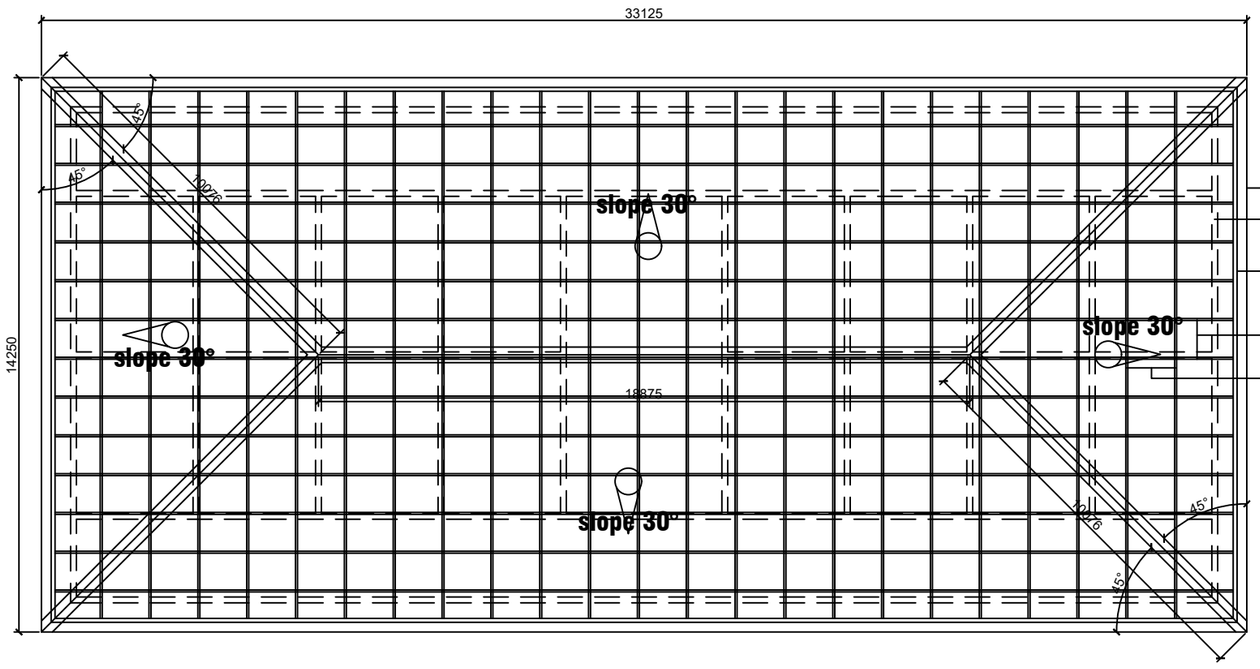

ROOF FRAMEWORK

NOTES

a. DO NOT SCALE FROM THE DRAWING.

b. IN CASE OF AMBIQUITY CONSULT THE DESIGNER

c. ALL DIMENSIONMS ARE IN MILLIMETERS

	REVISION	DATE

PROJECT

PROPOSED LOCKABLE STORE

MUNICIPALITY : HOHOE

LOCATION: HOHOE LORRY STATION

CLIENT

HOHOE MUNICIPAL

TITLE

ROOF MEMBERS

DESIGNED BY:

DWG No.

DRAWN BY:

SHEET No. 004

SCALE: 1 : 100

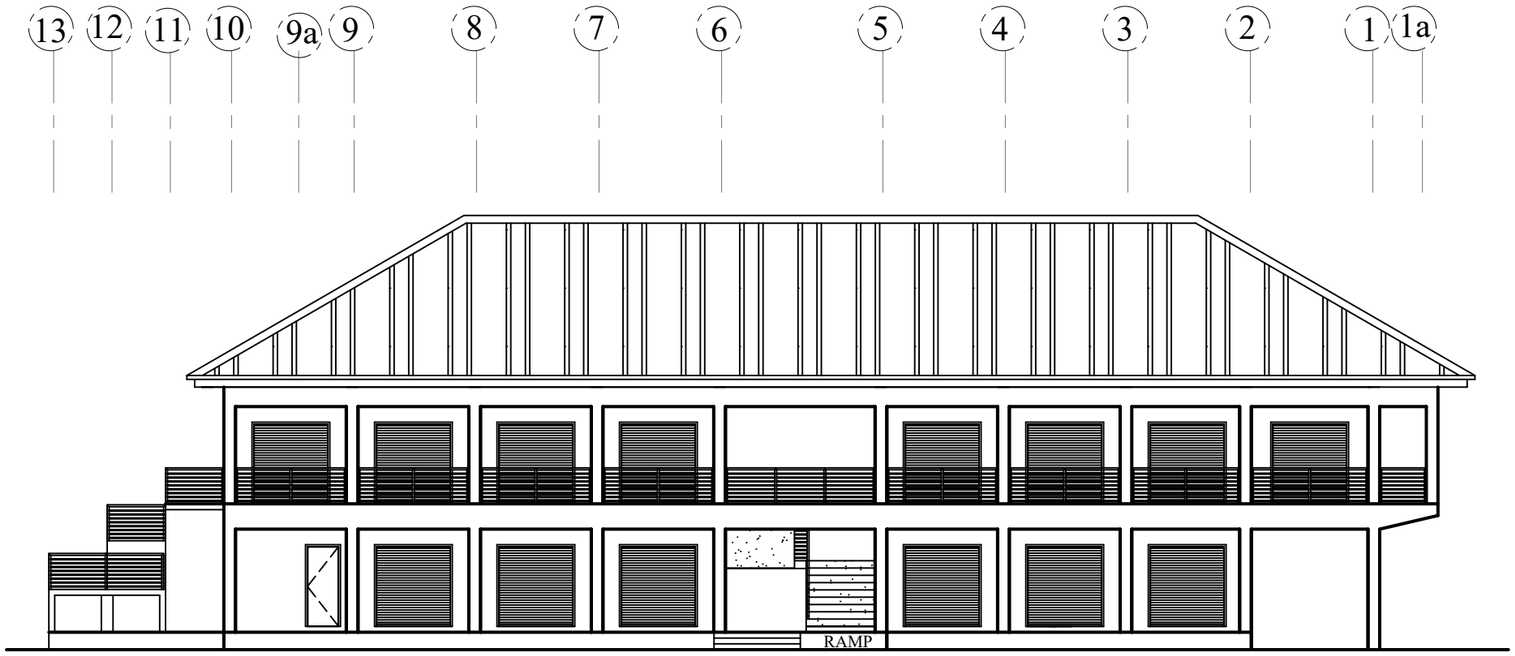

BACK ELEVATION

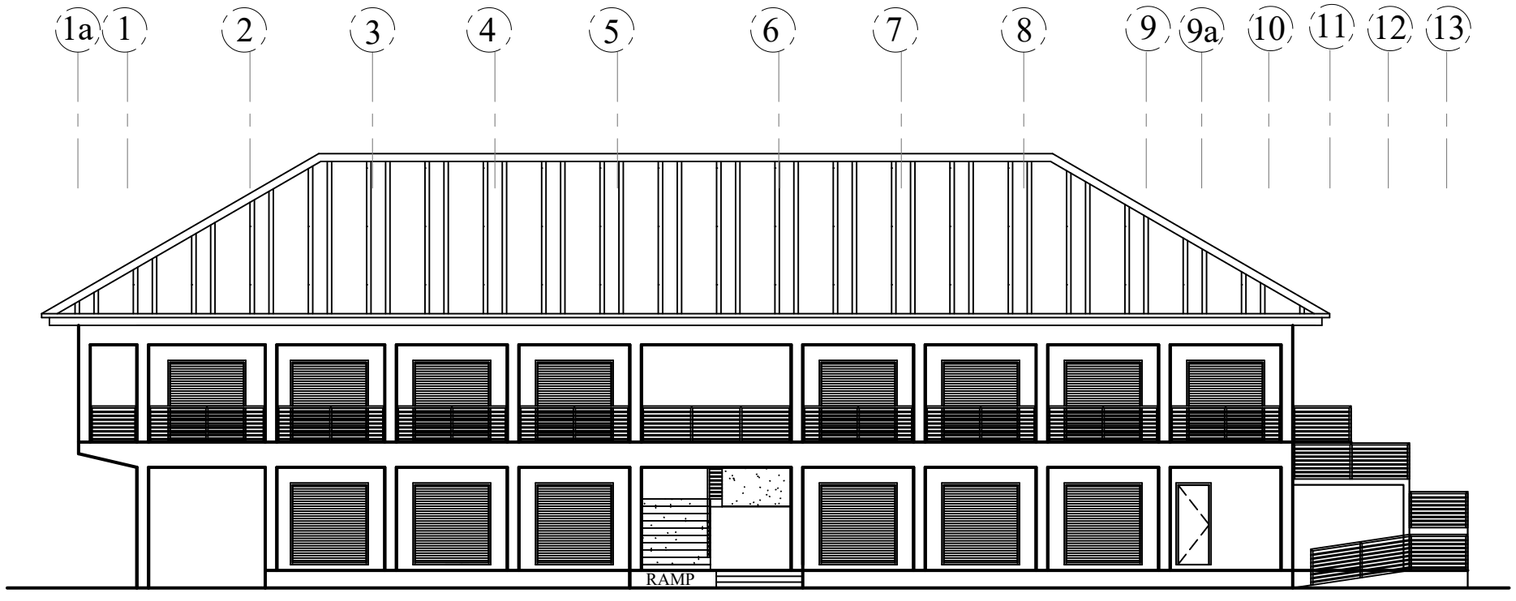

FRONT ELEVATION

NOTES

a. DO NOT SCALE FROM THE DRAWING.

b. IN CASE OF AMBIQUITY CONSULT THE DESIGNER

c. ALL DIMENSIONMS ARE IN MILLIMETERS

	REVISION	DATE

PROJECT

PROPOSED LOCKABLE STORE

MUNICIPALITY : HOHOE

LOCATION: HOHOE LORRY STATION

CLIENT

HOHOE MUNICIPAL

TITLE

ELEVATION

DESIGNED BY:

DWG No.

DRAWN BY:

SHEET No. 005

SCALE: 1 : 100

A B C D E F

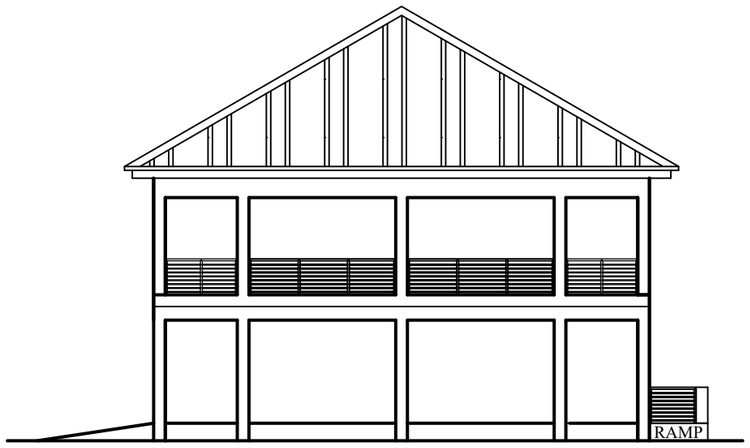

RIGHT ELEVATION

F E D C B A

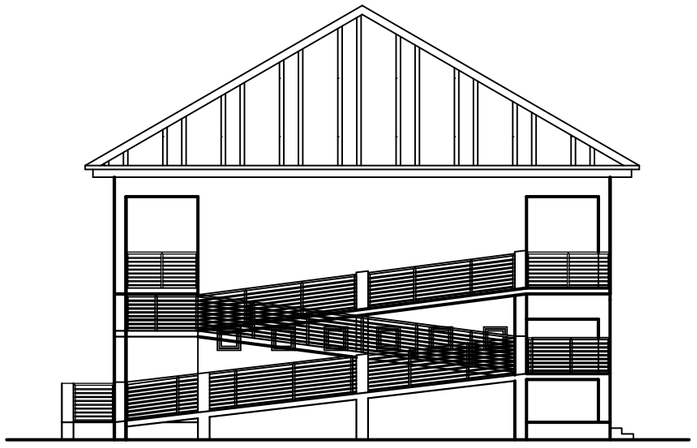

LEFT ELEVATION

NOTES

a. DO NOT SCALE FROM THE DRAWING.

b. IN CASE OF AMBIQUITY CONSULT THE DESIGNER

c. ALL DIMENSIONMS ARE IN MILLIMETERS

	REVISION	DATE

PROJECT

PROPOSED LOCKABLE STORE

MUNICIPALITY : HOHOE

LOCATION: HOHOE LORRY STATION

CLIENT

HOHOE MUNICIPAL

TITLE

ELEVATION

DESIGNED BY:

DWG No.

DRAWN BY:

SHEET No. 006

SCALE: 1 : 100

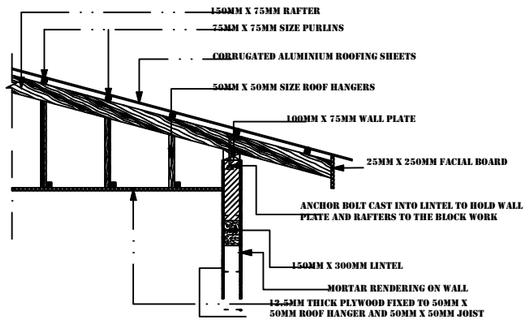

Eaves details

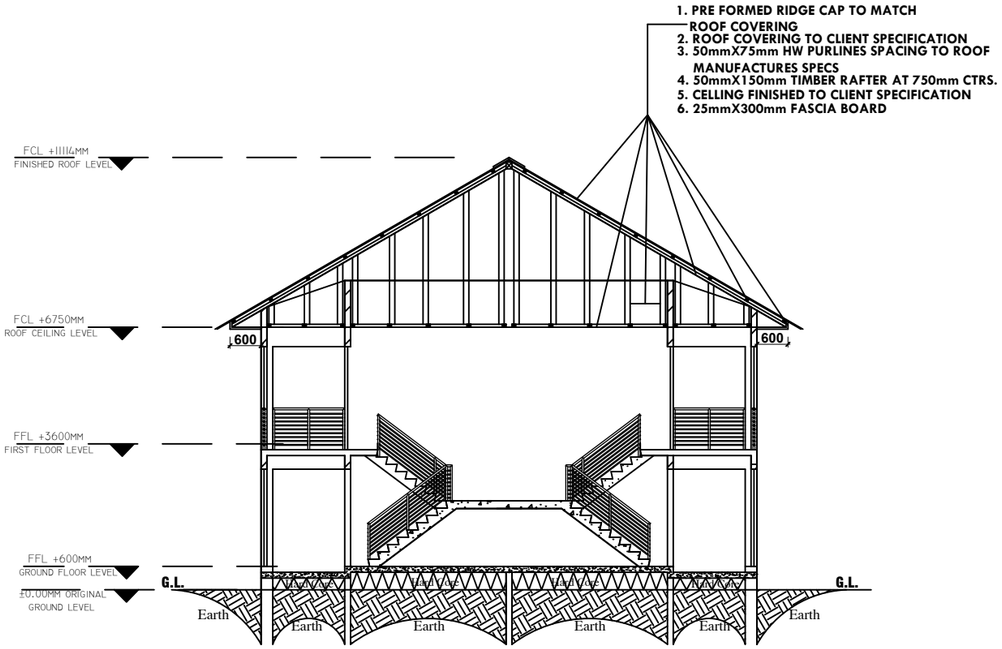

Section 02 - 02

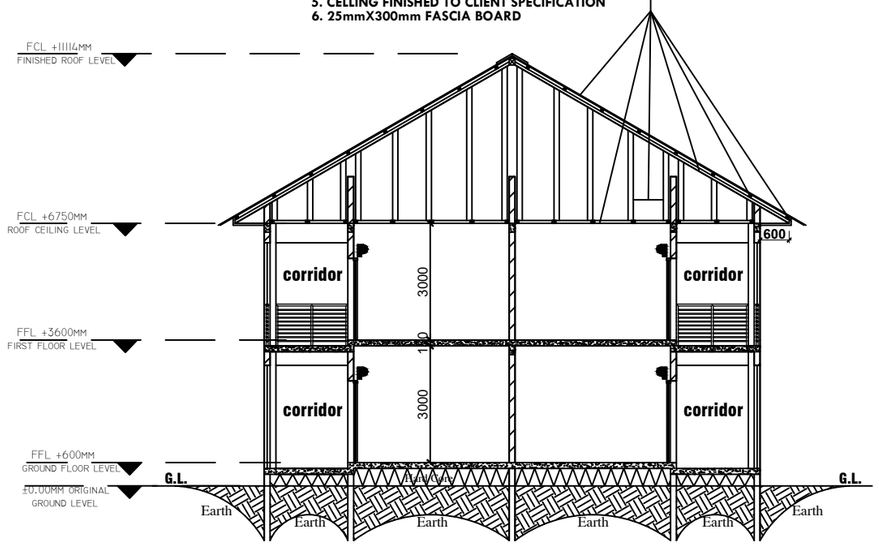

Section 01 - 01

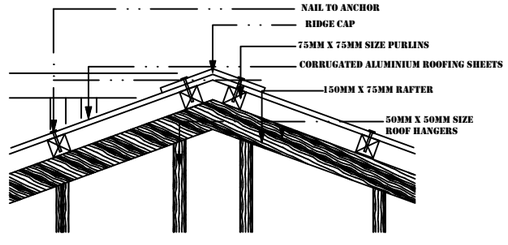

Eaves details

NOTES

a. DO NOT SCALE FROM THE DRAWING.

b. IN CASE OF AMBIQUITY CONSULT THE DESIGNER

c. ALL DIMENSIONMS ARE IN MILLIMETERS

	REVISION	DATE

PROJECT

PROPOSED LOCKABLE STORE

MUNICIPALITY : HOHOE

LOCATION: HOHOE LORRY STATION

CLIENT

HOHOE MUNICIPAL

TITLE

SECTIONAL

DESIGNED BY:

DWG No.

DRAWN BY:

SHEET No. 007

SCALE: 1 : 100

DOOR SCHEDULE

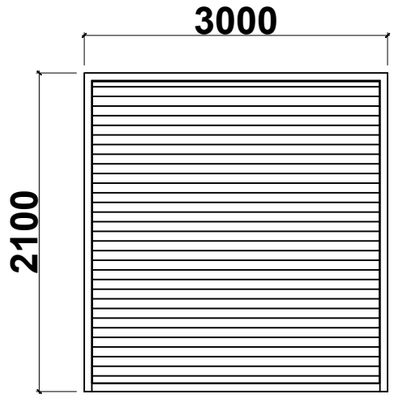

D1=28

ROLLER SHUTTER

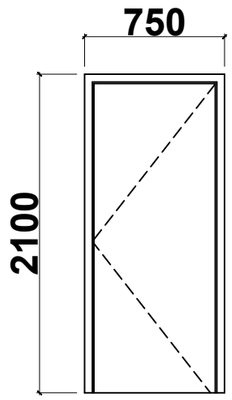

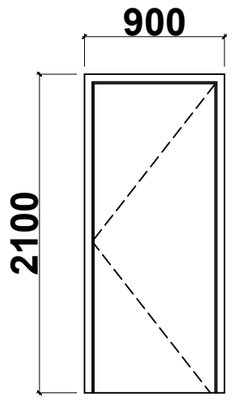

D2=5

D3=2

FRAME LODGE BRACE AND BATTERN DOOR

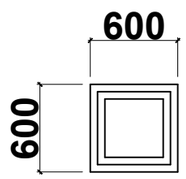

W1=5

MARK	SIZE (M)		HEIGHT F.F.L.	QTY.
	WIDTH	HEIGHT		
D-1	3.00	2.10	-.--	28
D-2	0.90	2.10	-.--	2
D-3	0.75	2.10	-.--	5
W-1	0.60	0.60	-.--	5

NOTES

a. DO NOT SCALE FROM THE DRAWING.

b. IN CASE OF AMBIQUITY CONSULT THE DESIGNER

c. ALL DIMENSIONMS ARE IN MILLIMETERS

	REVISION	DATE

PROJECT

PROPOSED LOCKABLE STORE

MUNICIPALITY : HOHOE

LOCATION: HOHOE LORRY STATION

CLIENT

HOHOE MUNICIPAL

TITLE

SCHEDULE

DESIGNED BY:

DWG No.

DRAWN BY:

SHEET No.

008

SCALE: 1 : 100

LEGEND:

DESCRIPTION	SYMBOLS
CEILING FAN	
CEILING FAN REGULATOR	
CEILING SPOT LIGHT	
1 GANG/ 2 WAY SWITCH	
SMOKE DETECTOR	
CONSUMER UNIT	

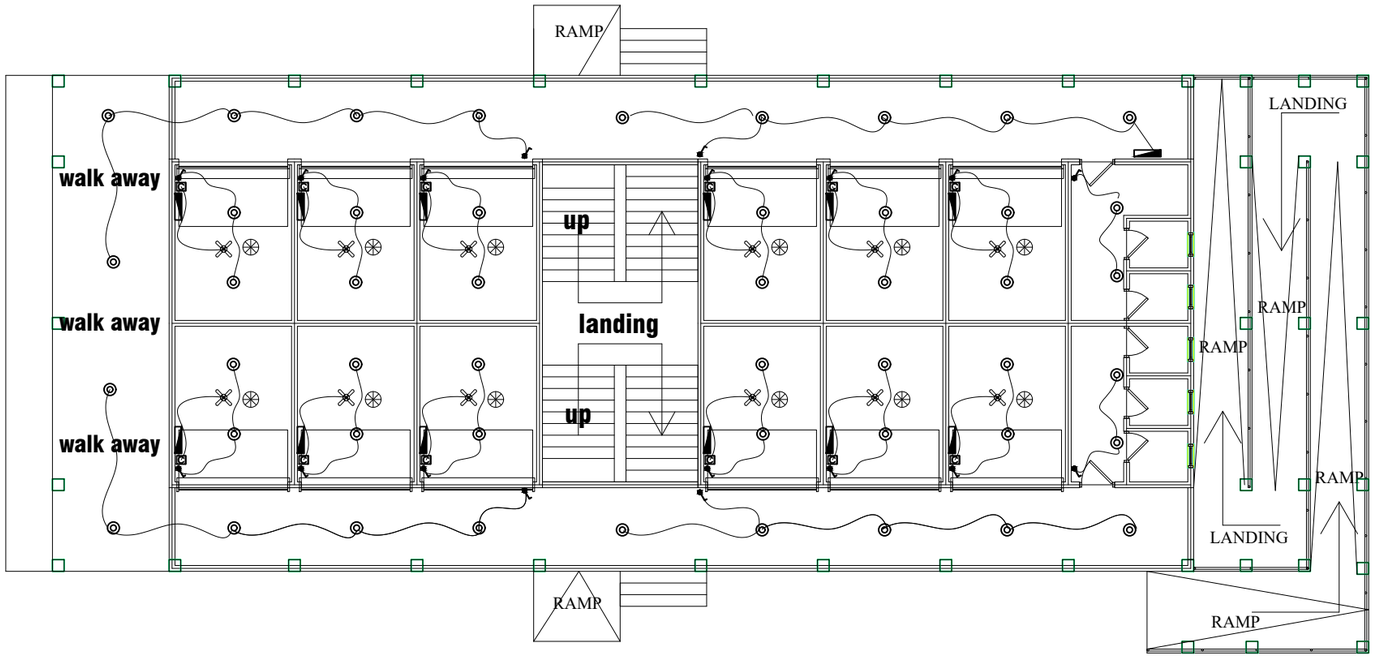

GROUND FLOOR ELECTRICAL LAYOUT
LIGHT & FAN CIRCUIT LAYOUT

NOTES

a. DO NOT SCALE FROM THE DRAWING.

b. IN CASE OF AMBIQUITY CONSULT THE DESIGNER

c. ALL DIMENSIONMS ARE IN MILLIMETERS

	REVISION	DATE

PROJECT

PROPOSED LOCKABLE STORE

MUNICIPALITY : HOHOE

LOCATION: HOHOE LORRY STATION

CLIENT

HOHOE MUNICIPAL

TITLE

ELECTRICAL LAYOUT

DESIGNED BY:

DWG No.

DRAWN BY:

SHEET No.

009

SCALE: 1 : 100

LEGEND:

DESCRIPTION	SYMBOLS
CEILING FAN	
CEILING FAN REGULATOR	
CEILING SPOT LIGHT	
1 GANG/ 2 WAY SWITCH	
SMOKE DETECTOR	
CONSUMER UNIT	

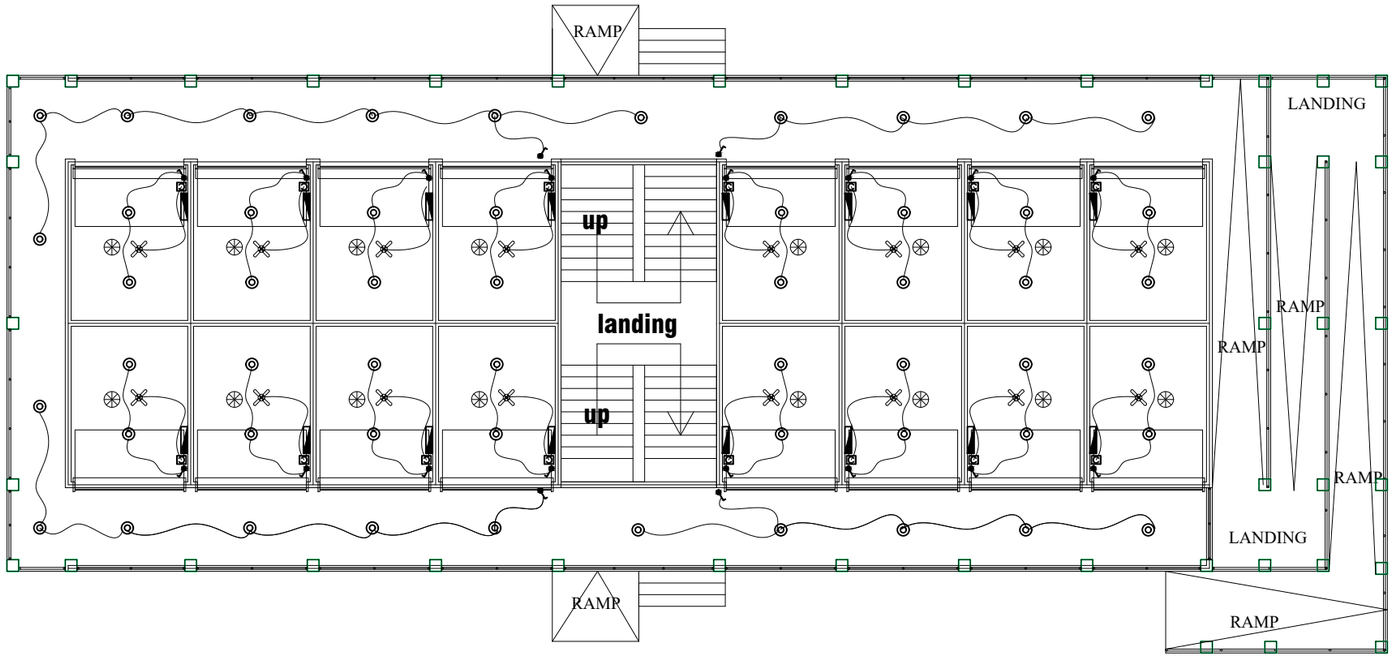

FIRST FLOOR ELECTRICAL LAYOUT
LIGHT & FAN CIRCUIT LAYOUT

NOTES

a. DO NOT SCALE FROM THE DRAWING.

b. IN CASE OF AMBIQUITY CONSULT THE DESIGNER

c. ALL DIMENSIONMS ARE IN MILLIMETERS

	REVISION	DATE

PROJECT

PROPOSED LOCKABLE STORE

MUNICIPALITY : HOHOE

LOCATION: HOHOE LORRY STATION

CLIENT

HOHOE MUNICIPAL

TITLE

ELECTRICAL LAYOUT

DESIGNED BY:

DWG No.

DRAWN BY:

SHEET No. 010

SCALE: 1 : 100

LEGEND:

DESCRIPTION	SYMBOLS
13AMP DOUBLE SOCKET	
CONSUMER UNIT	
METER BOARD	
EARTH POINT	

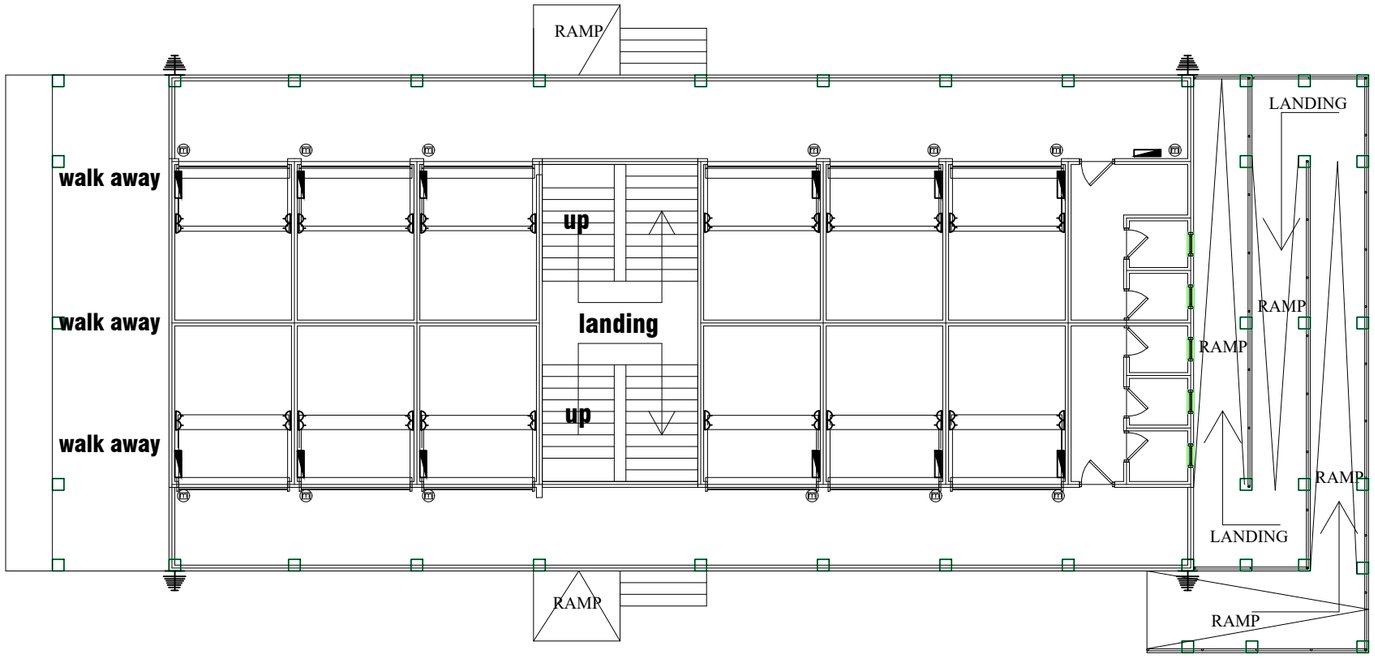

GROUND FLOOR ELECTRICAL LAYOUT
POWER CIRCUIT LAYOUT

NOTES

a. DO NOT SCALE FROM THE DRAWING.

b. IN CASE OF AMBIQUITY CONSULT THE DESIGNER

c. ALL DIMENSIONMS ARE IN MILLIMETERS

	REVISION	DATE

PROJECT

PROPOSED LOCKABLE STORE

MUNICIPALITY : HOHOE

LOCATION: HOHOE LORRY STATION

CLIENT

HOHOE MUNICIPAL

TITLE

ELECTRICAL LAYOUT

DESIGNED BY:

DWG No.

DRAWN BY:

SHEET No.

011

SCALE: 1 : 100

LEGEND:

DESCRIPTION	SYMBOLS
13AMP DOUBLE SOCKET	
METER BOARD	

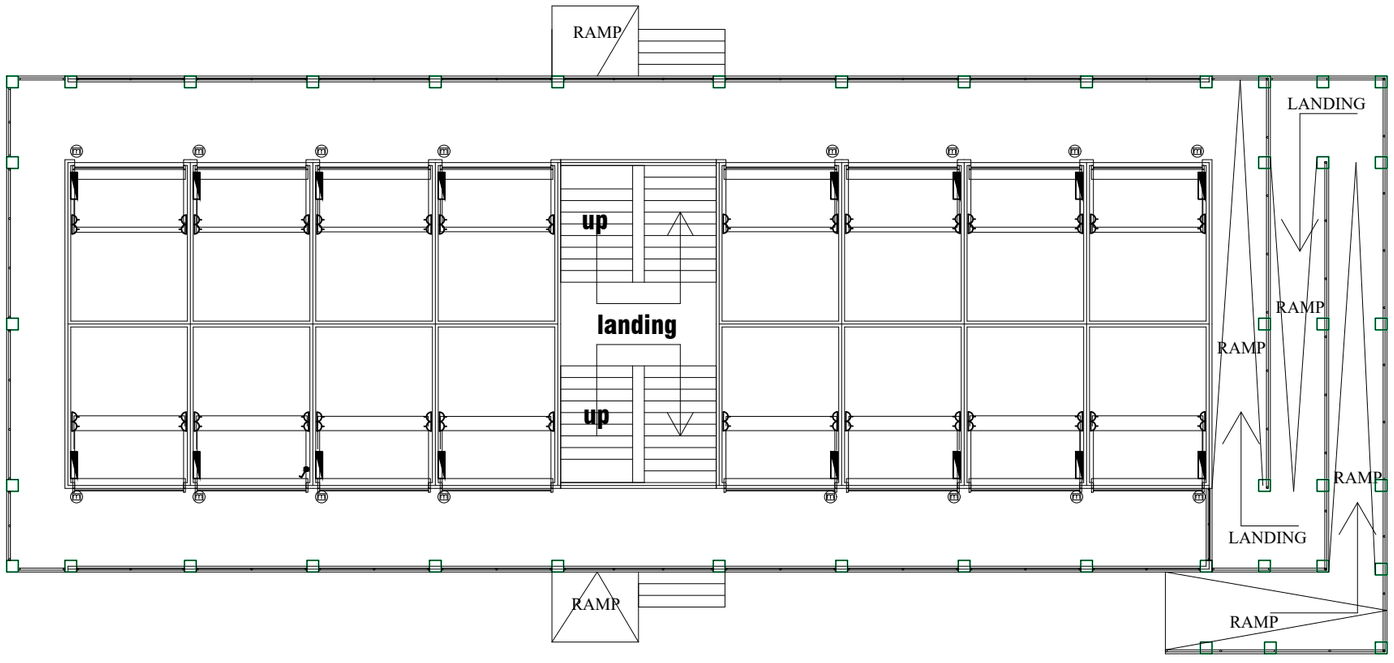

FIRST FLOOR ELECTRICAL LAYOUT
POWER CIRCUIT LAYOUT

NOTES

a. DO NOT SCALE FROM THE DRAWING.

b. IN CASE OF AMBIQUITY CONSULT THE DESIGNER

c. ALL DIMENSIONMS ARE IN MILLIMETERS

	REVISION	DATE

PROJECT

PROPOSED LOCKABLE STORE

MUNICIPALITY : HOHOE

LOCATION: HOHOE LORRY STATION

CLIENT

HOHOE MUNICIPAL

TITLE

ELECTRICAL LAYOUT

DESIGNED BY:

DWG No.

DRAWN BY:

SHEET No.

012

SCALE: 1 : 100

LEGEND:

DESCRIPTION	SYMBOLS
WASH HAND BASIN	
WC UNIT	
650 x 650 mm SEWERAGE CHAMBER	
100mm DIV PVC SEWERAGE PIPE	
STOP COCK	
50mm DIA PVC WASTE PIPE	

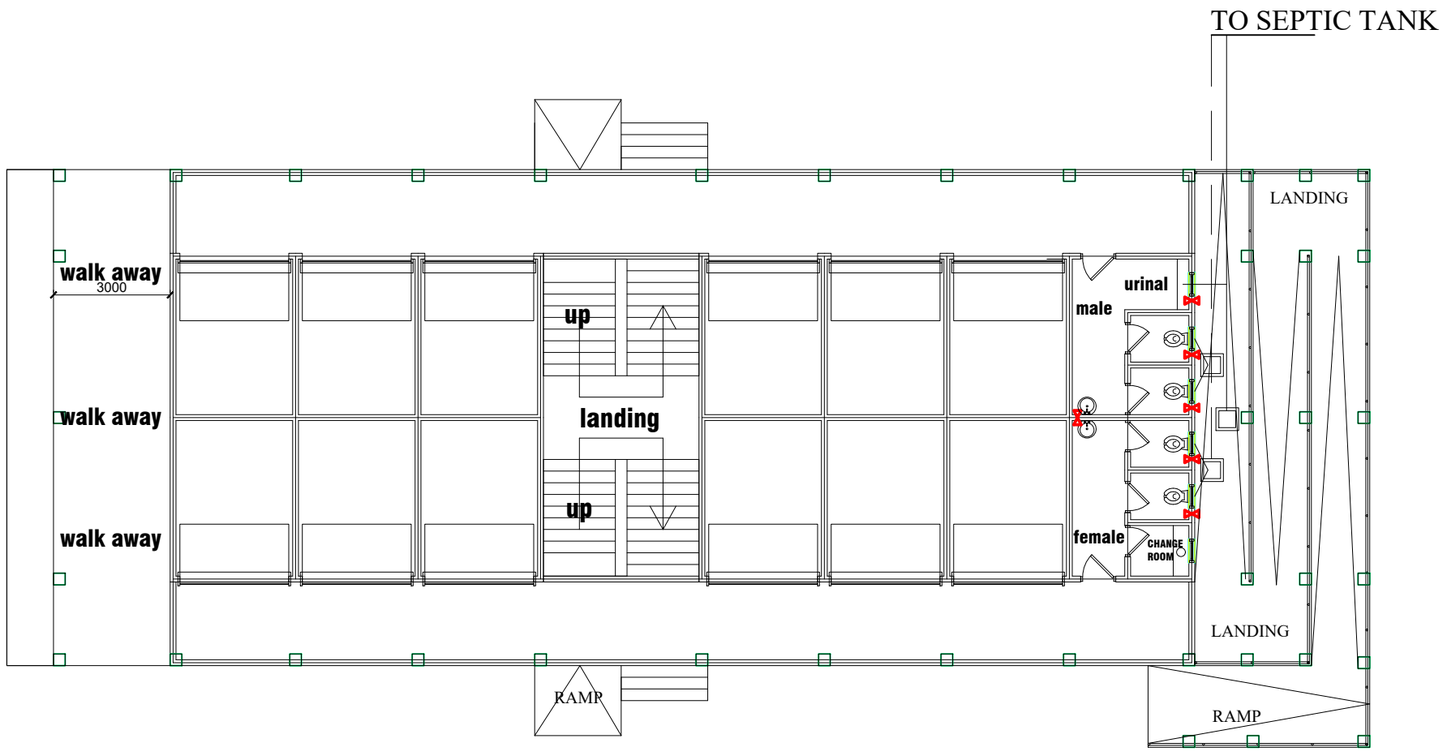

GROUND FLOOR PLUMBING LAYOUT

NOTES

a. DO NOT SCALE FROM THE DRAWING.

b. IN CASE OF AMBIQUITY CONSULT THE DESIGNER

c. ALL DIMENSIONMS ARE IN MILLIMETERS

	REVISION	DATE

PROJECT

PROPOSED LOCKABLE STORE

MUNICIPALITY : HOHOE

LOCATION: HOHOE LORRY STATION

CLIENT

HOHOE MUNICIPAL

TITLE

PLUMBING LAYOUT

DESIGNED BY:

DWG No.

DRAWN BY:

SHEET No. 013

SCALE: 1 : 100

STRUCTURAL DRAWINGS

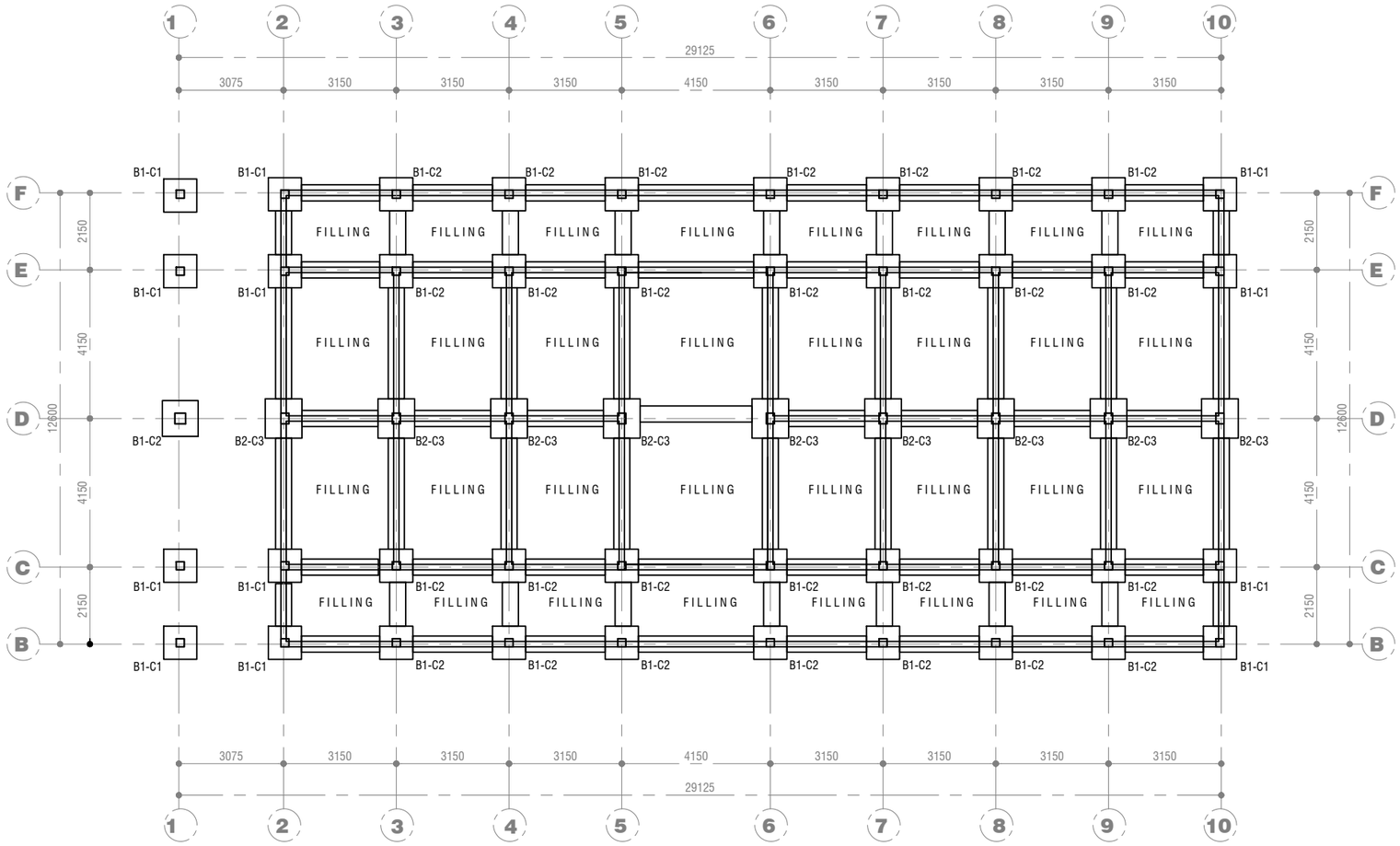

FOUNDATION LAYOUT PLAN

NOTES

a. DO NOT SCALE FROM THE DRAWING.

b. IN CASE OF AMBIQUITY CONSULT THE DESIGNER

c. ALL DIMENSIONMS ARE IN MILLIMETERS

	REVISION	DATE

PROJECT

PROPOSED LOCKABLE STORE

MUNICIPALITY : HOHOE

LOCATION: HOHOE LORRY STATION

CLIENT

HOHOE MUNICIPAL

TITLE

FOUNDATION PLAN

DESIGNED BY:

DWG No.

DRAWN BY:

SHEET No.

001

SCALE: 1 : 100

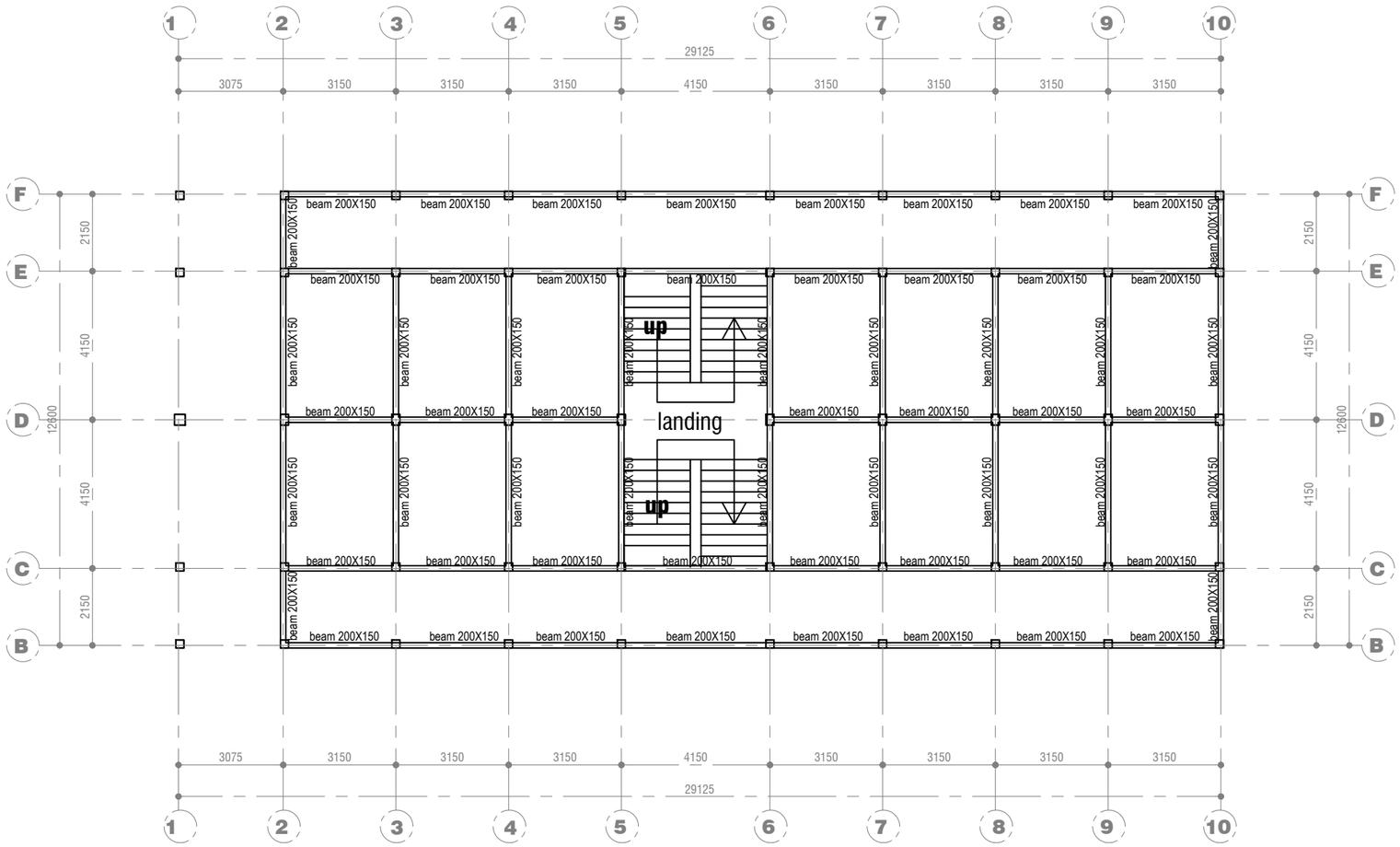

GROUND FLOOR LAYOUT PLAN

NOTES

a. DO NOT SCALE FROM THE DRAWING.

b. IN CASE OF AMBIQUITY CONSULT THE DESIGNER

c. ALL DIMENSIONMS ARE IN MILLIMETERS

	REVISION	DATE

PROJECT

PROPOSED LOCKABLE STORE

MUNICIPALITY : HOHOE

LOCATION: HOHOE LORRY STATION

CLIENT

HOHOE MUNICIPAL

TITLE

BEAM LAYOUT

DESIGNED BY:

DWG No.

DRAWN BY:

SHEET No. **002**

SCALE: 1 : 100



FIRST FLOOR LAYOUT PLAN

NOTES

a. DO NOT SCALE FROM THE DRAWING.

b. IN CASE OF AMBIQUITY CONSULT THE DESIGNER

c. ALL DIMENSIONMS ARE IN MILLIMETERS

	REVISION	DATE

PROJECT

PROPOSED LOCKABLE STORE

MUNICIPALITY : HOHOE

LOCATION: HOHOE LORRY STATION

CLIENT

HOHOE MUNICIPAL

TITLE

FIRST FLOOR BEAM LAYOUT

DESIGNED BY:

DWG No.

DRAWN BY:

SHEET No.

003

SCALE: 1 : 100

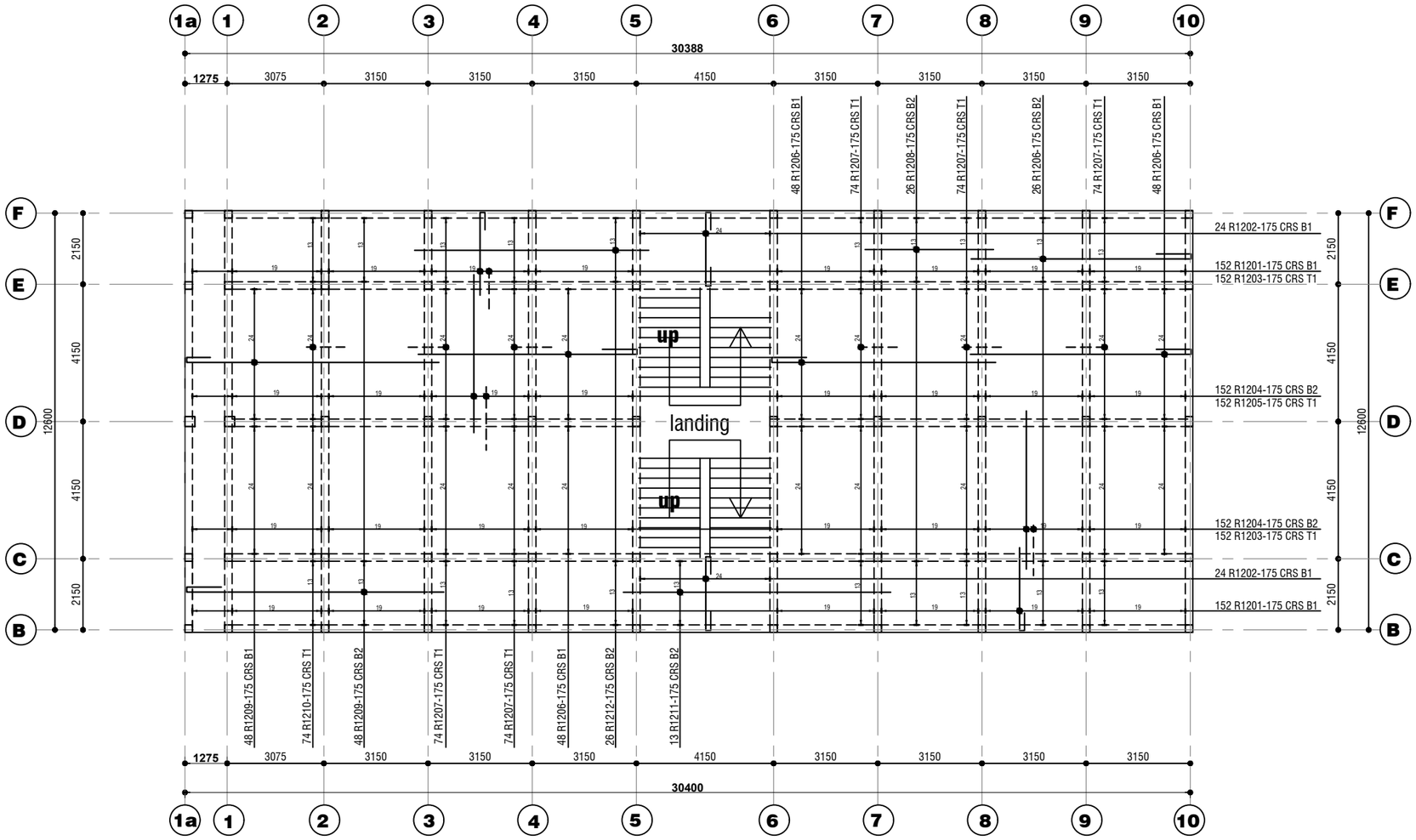

FIRST FLOOR SLAB REBAR DETAILS

NOTES

a. DO NOT SCALE FROM THE DRAWING.

b. IN CASE OF AMBIQUITY CONSULT THE DESIGNER

c. ALL DIMENSIONMS ARE IN MILLIMETERS

	REVISION	DATE

PROJECT

PROPOSED LOCKABLE STORE

MUNICIPALITY : HOHOE

LOCATION: HOHOE LORRY STATION

CLIENT

HOHOE MUNICIPAL

TITLE

SLAB REBAR DETAILS

DESIGNED BY:

DWG No.

DRAWN BY:

SHEET No. 004

SCALE: 1 : 100

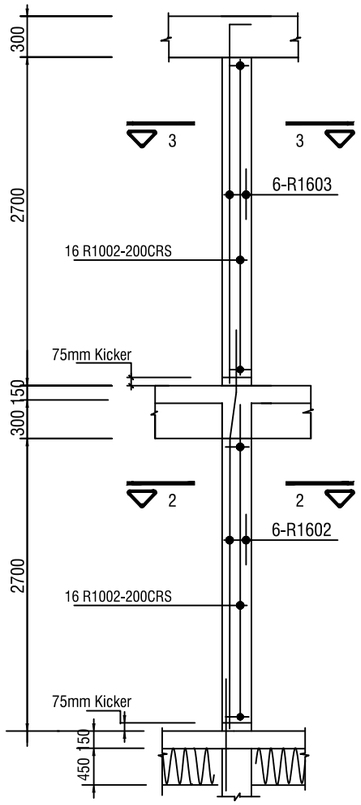

COL. TYPE 'C3'
9 No. THUS

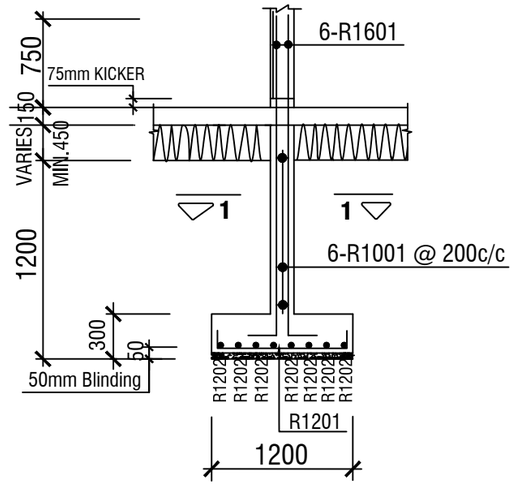

COL. ELEVATION

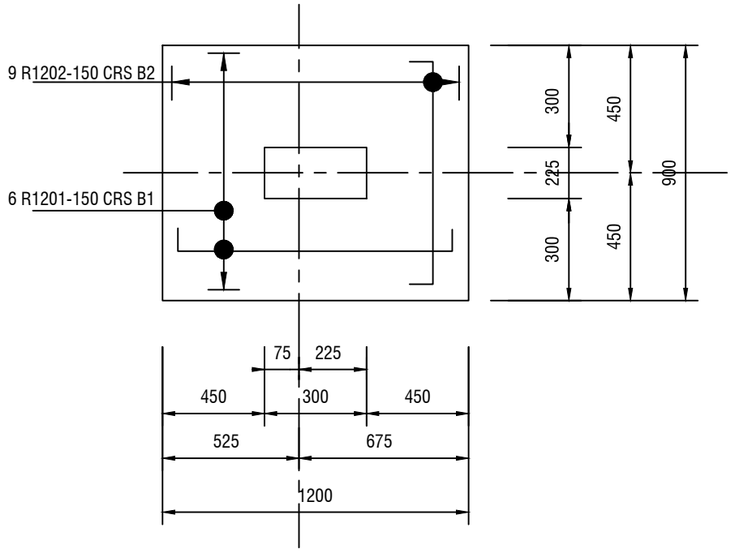

COL. BASE 'B2'
9 No. THUS

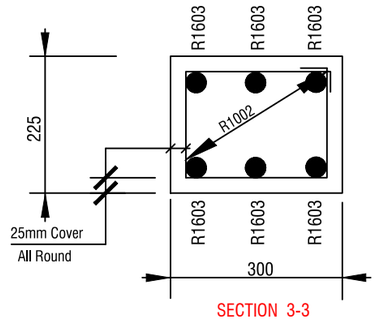

SECTION 3-3

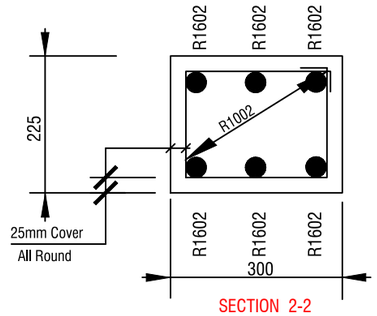

SECTION 2-2

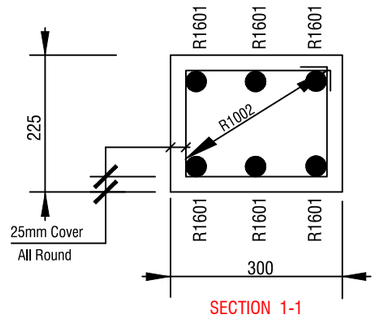

SECTION 1-1

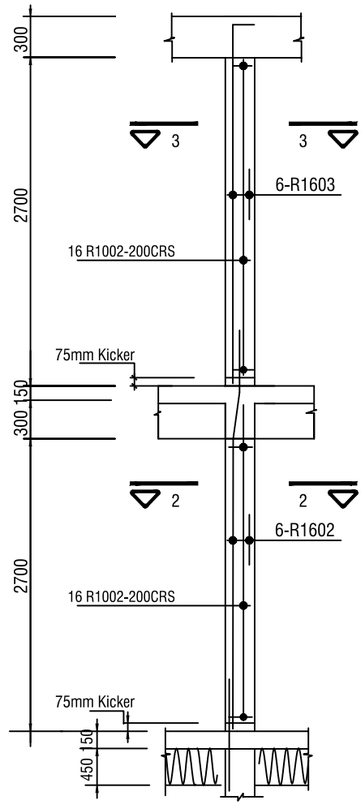

COL. TYPE 'C2'
28 No. THUS

NOTES

a. DO NOT SCALE FROM THE DRAWING.

b. IN CASE OF AMBIQUITY CONSULT THE DESIGNER

c. ALL DIMENSIONMS ARE IN MILLIMETERS

	REVISION	DATE

PROJECT

PROPOSED LOCKABLE STORE

MUNICIPALITY : HOHOE

LOCATION: HOHOE LORRY STATION

CLIENT

HOHOE MUNICIPAL

TITLE

R.C. COLUMN DETAILS

DESIGNED BY:

DWG No.

DRAWN BY:

SHEET No. 005

SCALE: 1 : 100

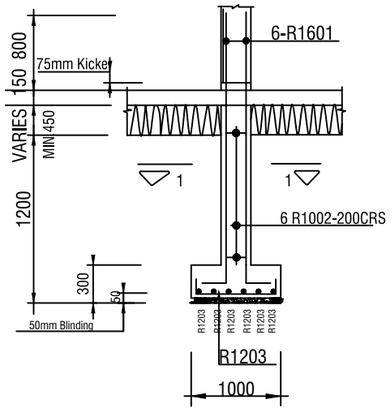

COL. ELEVATION

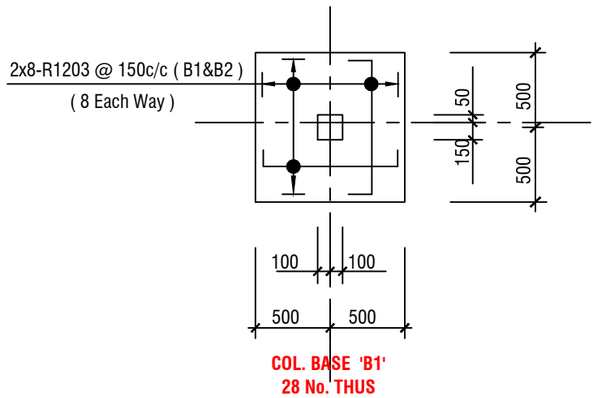

COL. BASE 'B1'
28 No. THUS

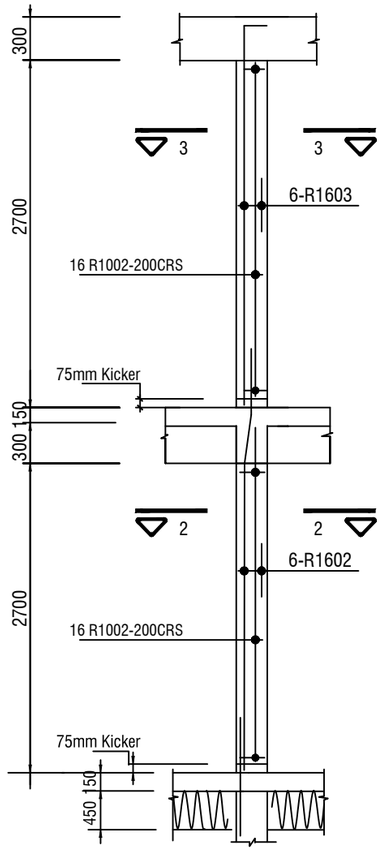

COL. TYPE 'C1'
28 No. THUS

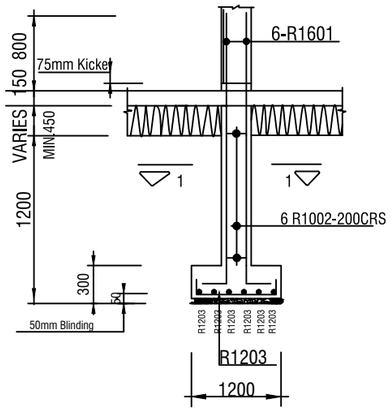

COL. ELEVATION

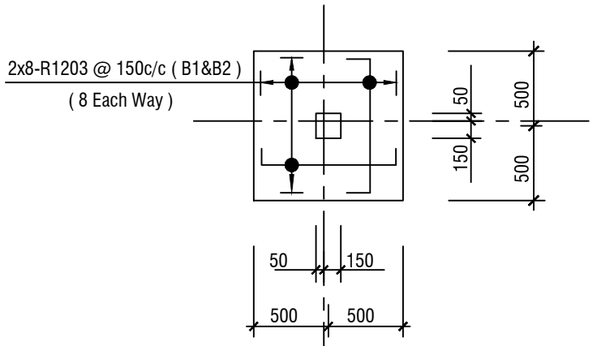

COL. BASE 'B1'
13 No. THUS

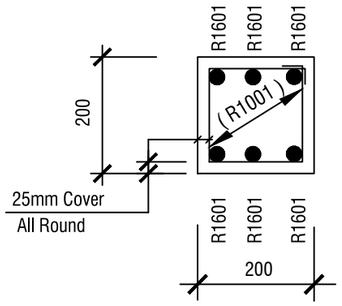

SECTION 1-1

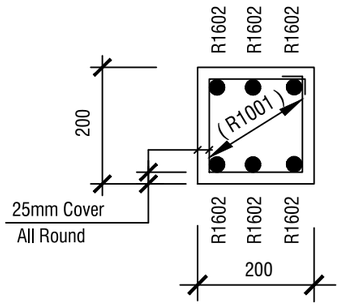

SECTION 2-2

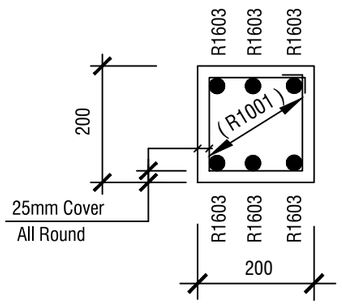

SECTION 3-3

NOTES

a. DO NOT SCALE FROM THE DRAWING.

b. IN CASE OF AMBIQUITY CONSULT THE DESIGNER

c. ALL DIMENSIONMS ARE IN MILLIMETERS

	REVISION	DATE

PROJECT

PROPOSED LOCKABLE STORE

MUNICIPALITY : HOHOE

LOCATION: HOHOE LORRY STATION

CLIENT

HOHOE MUNICIPAL

TITLE

R.C. COLUMN DETAILS

DESIGNED BY:

DWG No.

DRAWN BY:

SHEET No. 006

SCALE: 1 : 100

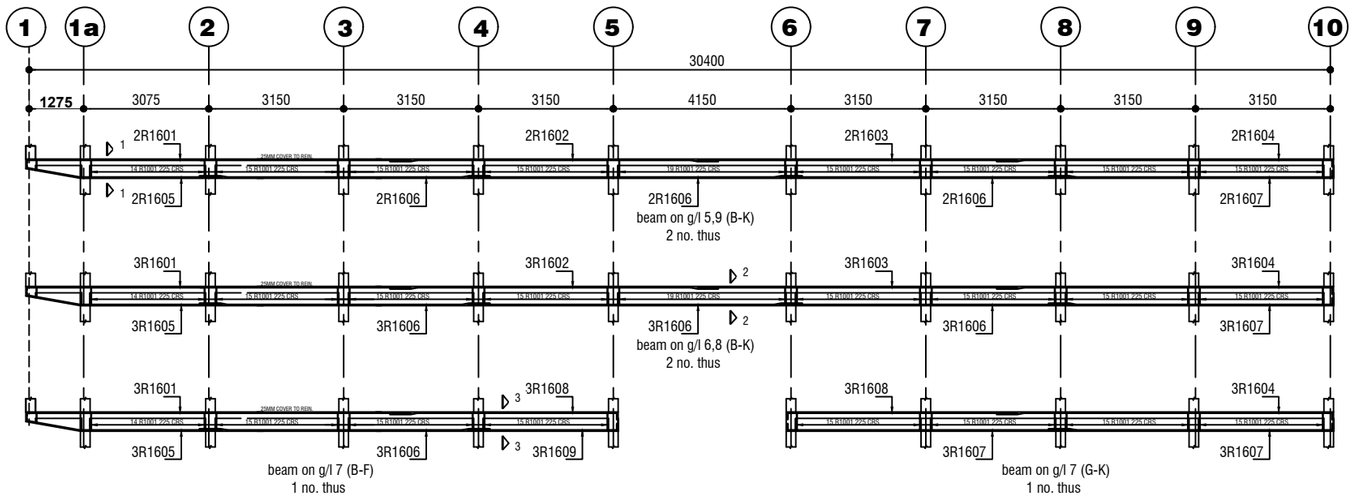

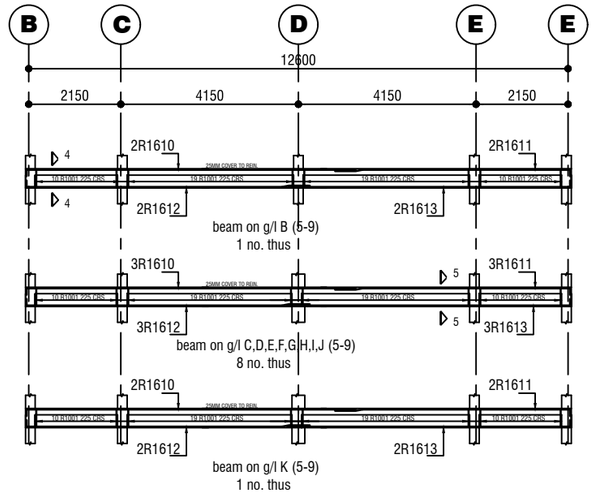

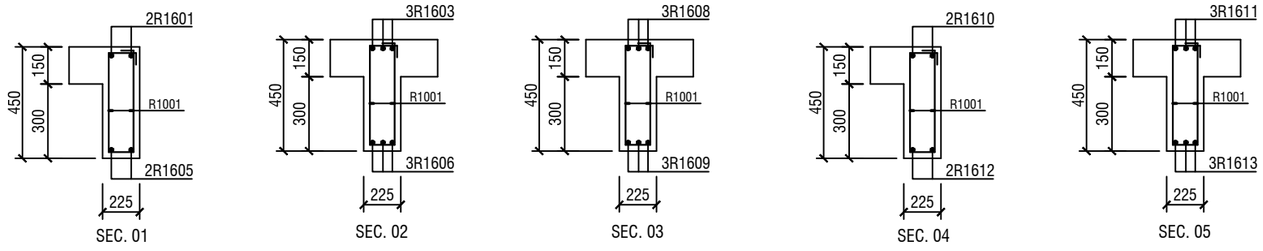

FIRST FLOOR BEAMS REBAR DETAILS

NOTES

a. DO NOT SCALE FROM THE DRAWING.

b. IN CASE OF AMBIQUITY CONSULT THE DESIGNER

c. ALL DIMENSIONMS ARE IN MILLIMETERS

	REVISION	DATE

PROJECT

PROPOSED LOCKABLE STORE

MUNICIPALITY :
HOHOE

LOCATION:
HOHOE LORRY STATION

CLIENT
HOHOE MUNICIPAL

TITLE
R.C. FIRST FLOOR BEAM SECTION

DESIGNED BY:

DWG No.

DRAWN BY:

SCALE:
1 : 100

SHEET No.
007

BENDING SCHEDULE

	BAR MARK	DIA. (mm)	TOTAL NO.	LENGTH (mm)	BENDING SKETCH
FIRST FLOOR SLAB DETAILS	R1201		304	3350	500 / 2750
	R1202		48	3350	500 500 / 2150
	R1203		304	1500	STRAIGHT
	R1204		304	5350	STRAIGHT
	R1205		152	2100	STRAIGHT
	R1206		170	7750	750 / 6900
	R1207		370	1500	STRAIGHT
	R1208		26	4350	STRAIGHT
	R1209		96	7525	750 / 6675
	R1210		74	1500	STRAIGHT
	R1211		13	8500	STRAIGHT
	R1212		26	7500	STRAIGHT

BENDING SCHEDULE

LOC.	BAR MARK	DIA. (mm)	NO. EACH	TOTAL NO.	LENGTH (mm)	BENDING SKETCH
FIRST FLOOR BEAM DETAILS	R1000		30	1200	1200	50 400 400 250 50
	R1601		13	13	8600	150 8450
	R1602		10	10	7500	STRAIGHT
	R1603		10	10	7500	STRAIGHT
	R1604		10	10	8625	8475 150
	R1605		13	13	3875	150 3725
	R1606		33	33	6950	STRAIGHT
	R1607		16	16	8050	7900 150
	R1608		06	06	5675	5525 150
	R1609		03	03	4100	3950 150
	R1610		28	28	9000	150 8850
	R1611		28	28	6250	6100 150
	R1612		28	28	7250	150 7100
	R1613		28	28	7250	7100 150

BENDING SCHEDULE

NOTES

a. DO NOT SCALE FROM THE DRAWING.

b. IN CASE OF AMBIQUITY CONSULT THE DESIGNER

c. ALL DIMENSIONMS ARE IN MILLIMETERS

	REVISION	DATE

PROJECT

PROPOSED LOCKABLE STORE

MUNICIPALITY : HOHOE

LOCATION: HOHOE LORRY STATION

CLIENT

HOHOE MUNICIPAL

TITLE

BENDING SCHEDULE

DESIGNED BY:

DWG No.

DRAWN BY:

SHEET No.

008

SCALE: 1 : 100

BENDING SCHEDULE				
BAR MARK	DIA. (mm)	TOTAL NO.	LENGTH (mm)	BENDING SKETCH
R1601	16mm	09	1300	300, 1000
R1602	16mm	09	1750	750, 1000
R1603	16mm	09	5000	600, 3000, 1200, 125
R1604	16mm	09	1050	750, 300
R1605	16mm	09	1450	125, 1200, 300
R1606	16mm	09	2100	125, 1200, 750
R1607	16mm	09	1450	125, 1200, 300
R1608	16mm	09	4500	150, 3000, 1200, 125
R1609	16mm	09	1900	150, 900, 450, 400
R1201	16mm	02	1050	STRAIGHT
R1610	16mm	04	2000	STRAIGHT

BENDING SCHEDULE					
LOC.	BAR MARK	DIA. (mm)	TOTAL NO.	LENGTH (mm)	BENDING SKETCH
COLUMN REBAR DETAILS	R1001		1476	275	50, 175, 50, 175
	R1002		324	950	50, 250, 50, 175
	R1601		300	2450	2300, 150
	R1602		300	3800	STRAIGHT
	R1603		300	3150	3000, 150
	COL. BASE				
	R1201		54	1400	150, 1100, 150
	R1202		81	1100	150, 800, 150
	R1203		640	1200	150, 900, 150

NOTES

a. DO NOT SCALE FROM THE DRAWING.

b. IN CASE OF AMBIQUITY CONSULT THE DESIGNER

c. ALL DIMENSIONMS ARE IN MILLIMETERS

	REVISION	DATE

PROJECT

PROPOSED LOCKABLE STORE

MUNICIPALITY : HOHOE

LOCATION: HOHOE LORRY STATION

CLIENT

HOHOE MUNICIPAL

TITLE

BENDING SCHEDULE

DESIGNED BY:

DWG No.

DRAWN BY:

SHEET No. 009

SCALE: 1 : 100

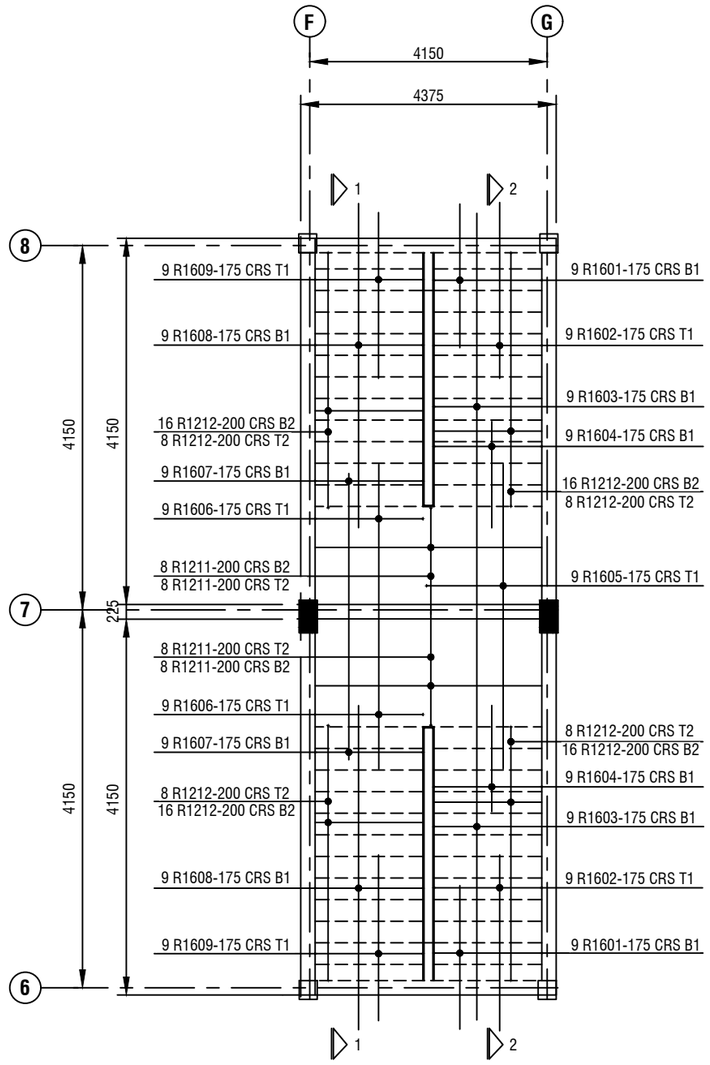

STAIRCASE TYPE 1
FROM GROUND TO FIRST FLOOR
REBAR DETAILS

NOTES

a. DO NOT SCALE FROM THE DRAWING.

b. IN CASE OF AMBIQUITY CONSULT THE DESIGNER

c. ALL DIMENSIONMS ARE IN MILLIMETERS

	REVISION	DATE

PROJECT

PROPOSED LOCKABLE STORE

MUNICIPALITY : HOHOE

LOCATION: HOHOE LORRY STATION

CLIENT

HOHOE MUNICIPAL

TITLE

STAIRCASE DETAILS

DESIGNED BY:

DWG No.

DRAWN BY:

SHEET No.

010

SCALE: 1 : 100

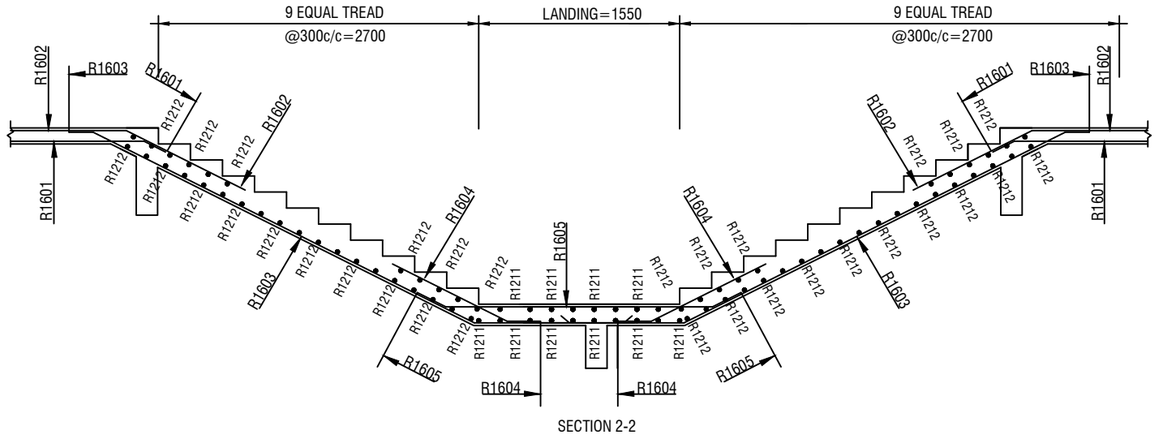

SECTION 2-2

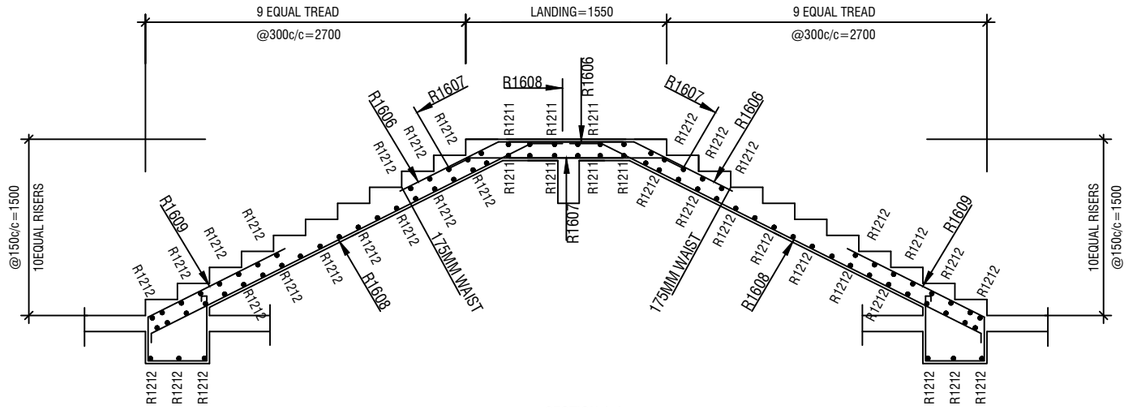

SECTION 1-1

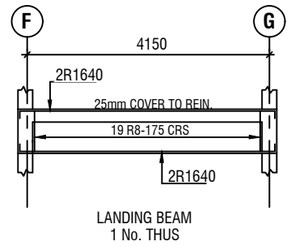

LANDING BEAM
1 No. THUS

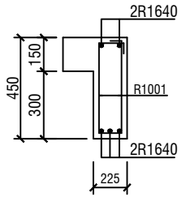

SEC. 02

NOTES

a. DO NOT SCALE FROM THE DRAWING.

b. IN CASE OF AMBIQUITY CONSULT THE DESIGNER

c. ALL DIMENSIONMS ARE IN MILLIMETERS

	REVISION	DATE

PROJECT

PROPOSED LOCKABLE STORE

MUNICIPALITY : HOHOE

LOCATION: HOHOE LORRY STATION

CLIENT

HOHOE MUNICIPAL

TITLE

STAIRCASE DETAILS

DESIGNED BY:

DWG No.

DRAWN BY:

SHEET No.

011

SCALE: 1 : 100

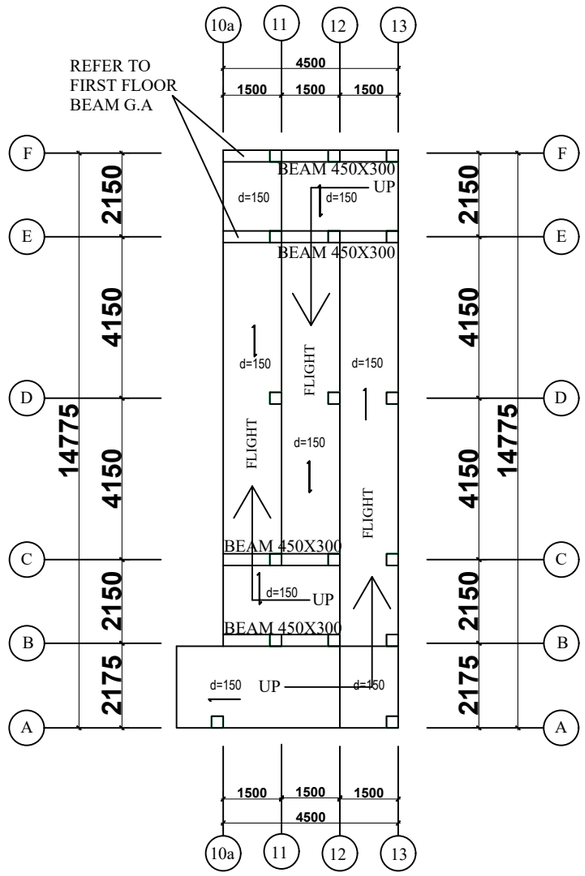

G.A. RAMP SLAB FROM
GROUND LEVEL TO FIRST FLOOR

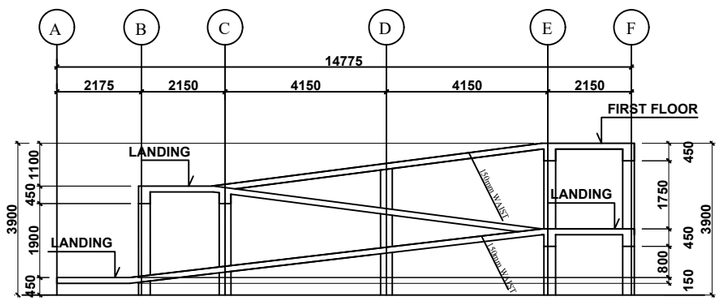

RAMP SLAB ELEVATION
LANDING TO FIRST FLOOR

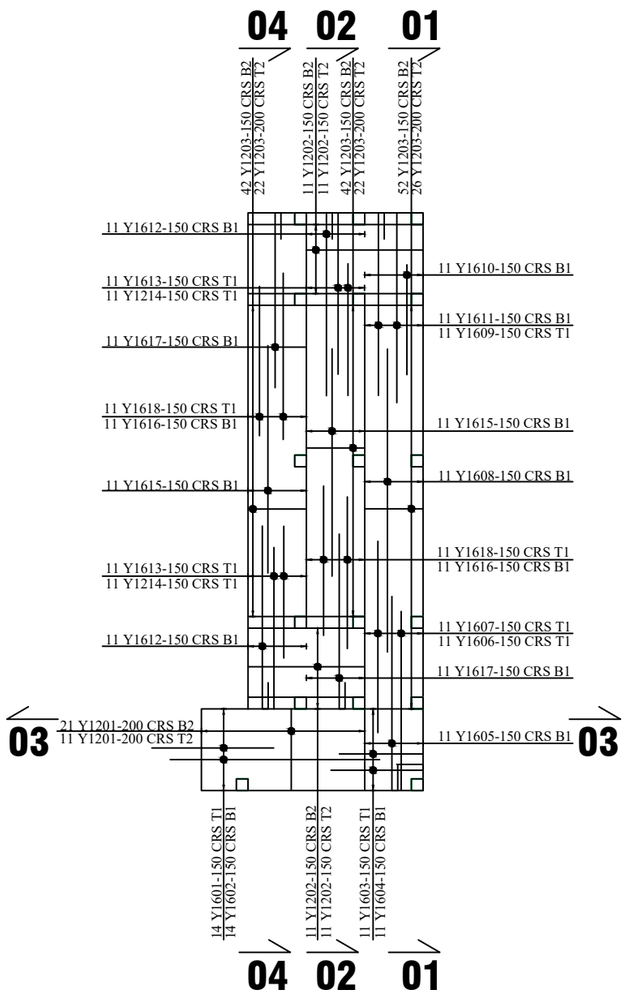

RAMP SLAB REBAR DETAILS FROM
GROUND LEVEL TO FIRST FLOOR

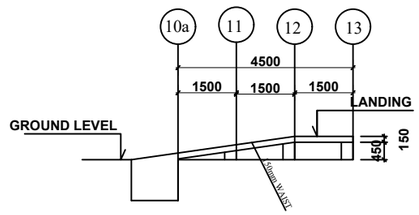

RAMP SLAB ELEVATION
GROUND LEVEL TO LANDING

NOTES

a. DO NOT SCALE FROM THE DRAWING.

b. IN CASE OF AMBIQUITY CONSULT THE DESIGNER

c. ALL DIMENSIONMS ARE IN MILLIMETERS

	REVISION	DATE

PROJECT

PROPOSED LOCKABLE STORE

MUNICIPALITY : HOHOE

LOCATION: HOHOE LORRY STATION

CLIENT

HOHOE MUNICIPAL

TITLE

RAMP DETAILS

DESIGNED BY:

DWG No.

DRAWN BY:

SHEET No.

012

SCALE: 1 : 100

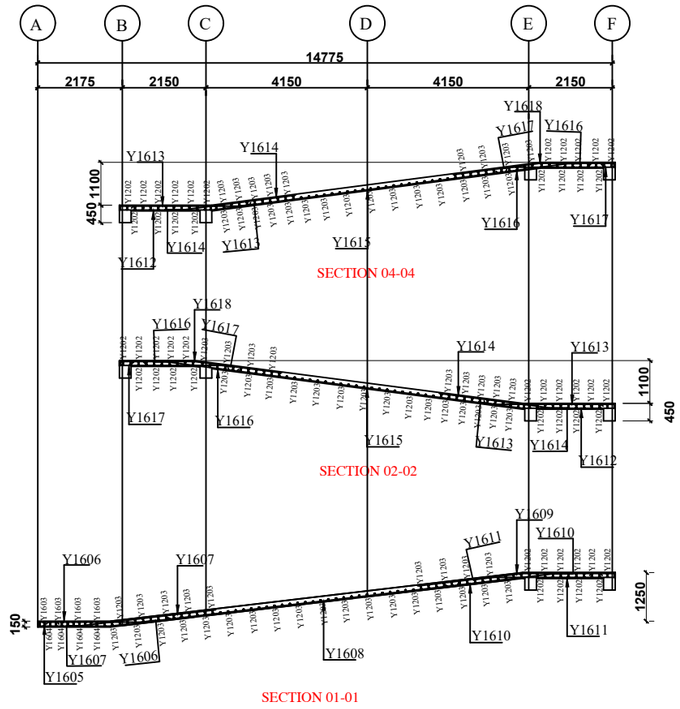

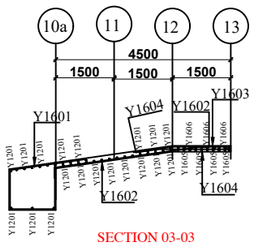

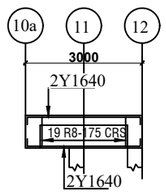

LANDING BEAM
ON G.L B,C (10a-12)

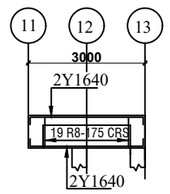

LANDING BEAM
ON G.L E,F (11-13)

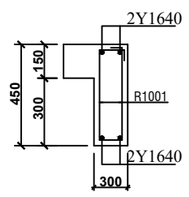

SECTION 01-01

BENDING SCHEDULE

BAR MARK	DIA. (mm)	TOTAL NO.	LENGTH (mm)	BENDING SKETCH
Y1601	16mm	11	1650	600, 750, 750, 600
Y1602	16mm	11	5100	150, 4350, 600
Y1603	16mm	11	2250	1050, 1200
Y1604	16mm	11	2800	600, 600, 1500, 100
Y1605	16mm	11	4350	1500, 600, 2150, 100
Y1606	16mm	11	2700	2100, 600
Y1607	16mm	11	3600	600, 3000
Y1608	16mm	11	8750	STRAIGHT
Y1609	16mm	11	4800	3000, 1800
Y1610	16mm	11	2400	1800, 600
Y1611	16mm	11	3750	600, 600, 2450, 100
Y1612	16mm	22	4350	1500, 600, 2150, 100
Y1613	16mm	22	3050	600, 2450
Y1614	16mm	22	3000	2400, 600
Y1615	16mm	22	6600	STRAIGHT
Y1616	16mm	22	2400	600, 1800
Y1617	16mm	22	3750	600, 600, 2450, 100
Y1618	16mm	22	4250	2100, 2150
Y1201	12mm	32	2100	STRAIGHT
Y1202	12mm	44	3000	STRAIGHT
Y1203	12mm	210	1500	STRAIGHT
Y1640	16mm	16	3300	150, 3000, 150

NOTES

a. DO NOT SCALE FROM THE DRAWING.

b. IN CASE OF AMBIQUITY CONSULT THE DESIGNER

c. ALL DIMENSIONMS ARE IN MILLIMETERS

	REVISION	DATE

PROJECT

PROPOSED LOCKABLE STORE

MUNICIPALITY : HOHOE

LOCATION: HOHOE LORRY STATION

CLIENT

HOHOE MUNICIPAL

TITLE

RAMP DETAILS AND BENDING SCHEDULE

DESIGNED BY:

DWG No.

DRAWN BY:

SHEET No. 013

SCALE: 1 : 100